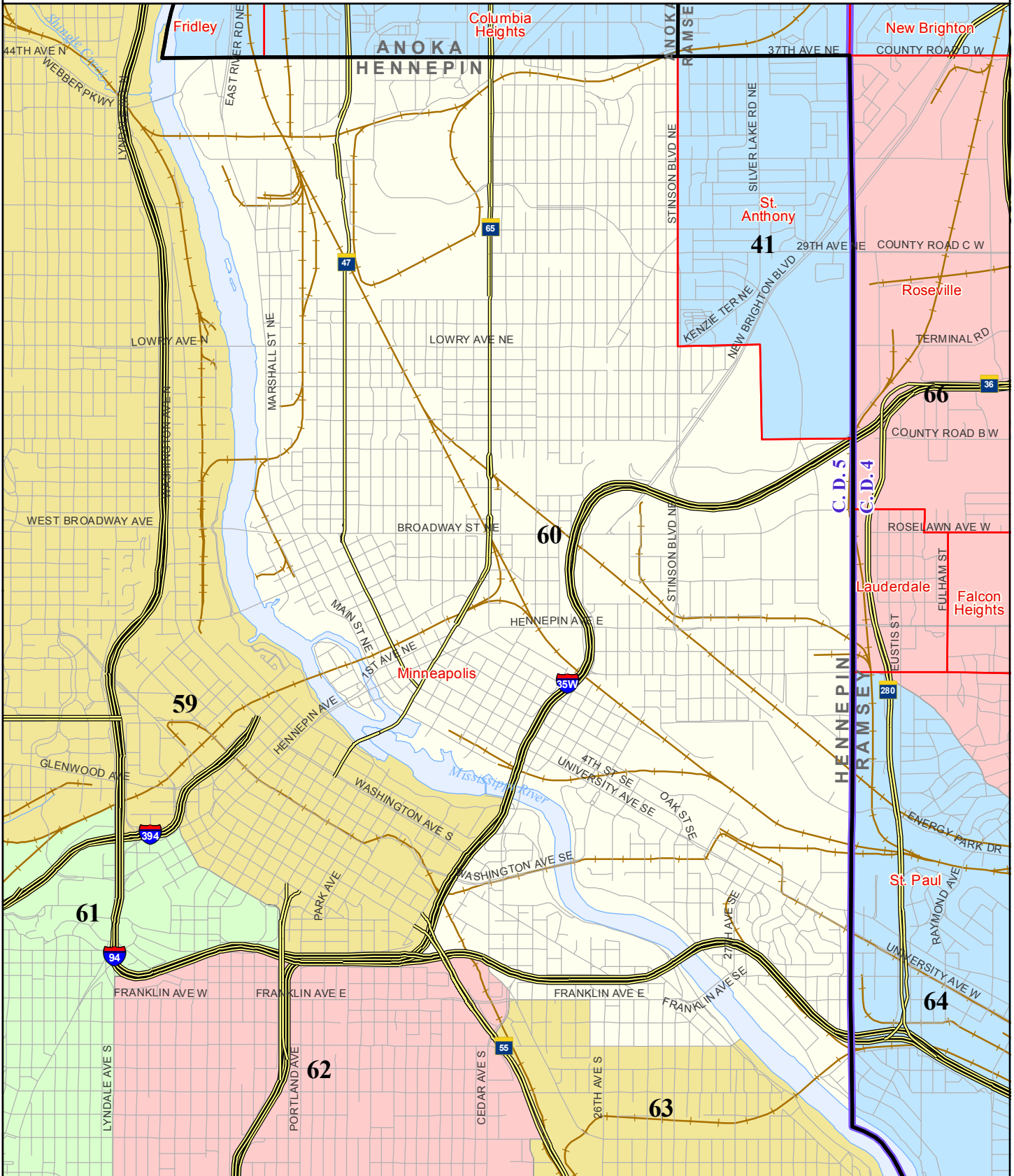




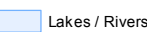
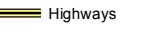
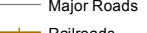



# Senate District 60



-  Congressional District Boundaries
-  County Boundaries
-  City / Township Boundaries
-  Shaded areas represent senate districts
-  Lakes / Rivers
-  Highways
-  Major Roads
-  Railroads

July 2017  
 0 0.25 0.5 Miles

Minnesota Secretary of State  
 Elections Division

This map shows the Congressional and Legislative Districts ordered by the Special Redistricting Panel in the matter of *Hippert, et al. v. Ritchie, et al.*, No. A11-152, on February 21, 2012, as corrected under *Minnesota Statutes* 2.91, subd. 2 or adjusted under *Minnesota Statutes* 204B.146, subd. 3. Boundaries in unorganized territories may not align with the unorganized territory boundaries from MnGeo and U.S. Census. Road data is from Mn/DOT and NCompass. Rail data is from Mn/DOT and OpenStreetMap. Water data is from MN DNR. Visit the OSS Polling Place Finder for definitive precinct and district information for a particular address: <http://pollfinder.sos.state.mn.us>